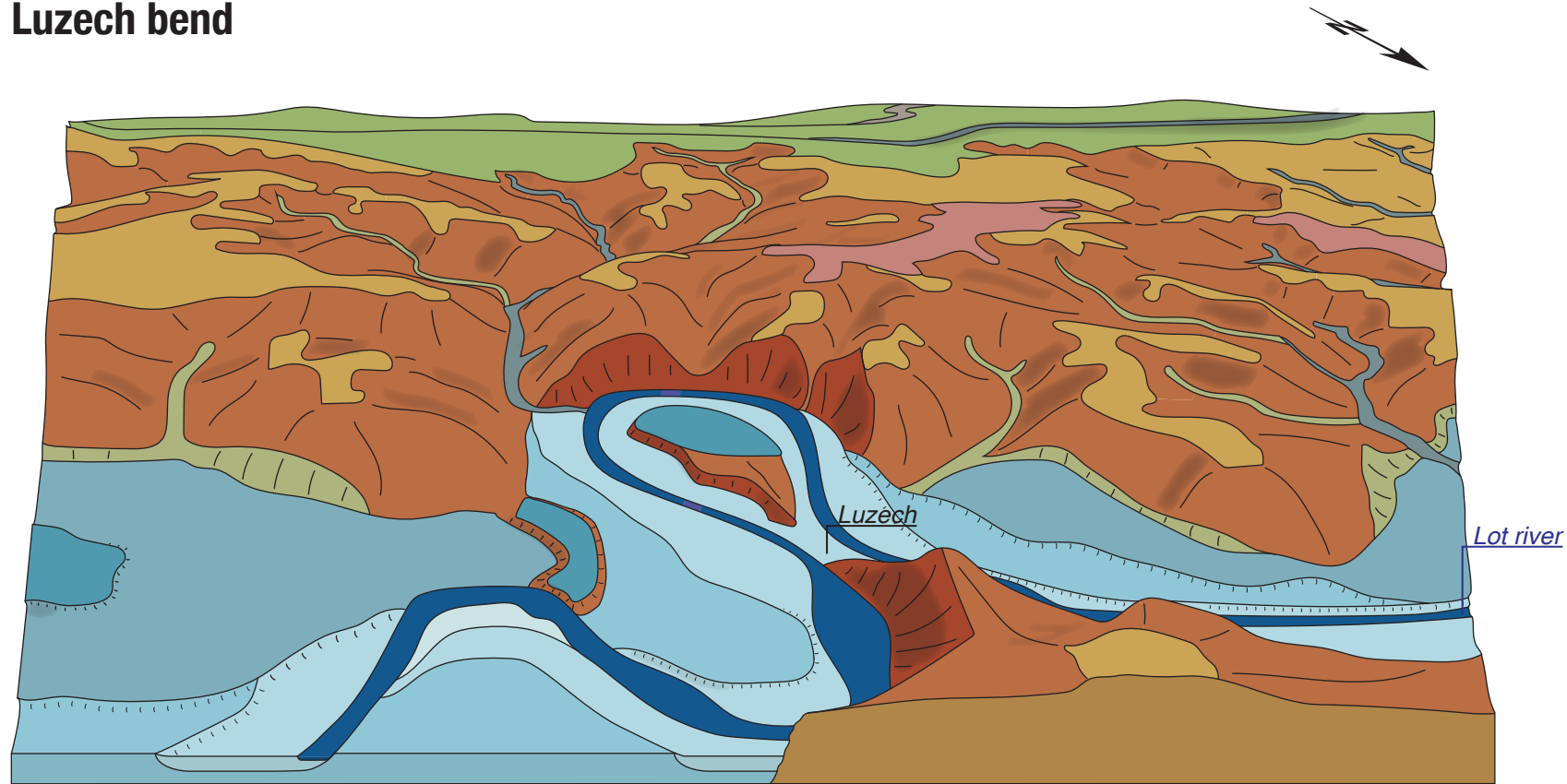














Terroirs organization of Cahors appellation

Luzech bend



Legend

- | | | |
|---|---|---|
|  Limestone plateau |  Limestone hillside |  Old Quaternary high terrace |
|  Marly plateau |  Cevenne |  High Mindel terrace |
|  Siderolithique plateau |  Grezes foothill and dry valley bottom |  Middle Riss terrace |
| |  Wet valley |  Low Würm terrace |
| | |  Flood plain |
| | |  Lot river |

Realization by Etienne Fayolle (2021) for the Union Interprofessionnelle du Vin de Cahors
Based on the cartography of terroirs by Eric Rouvellac (thesis 1998)